



DENTAL COLLEGE & HOSPITAL

Recognized by Govt. of India MH & FW. No: V.12017/5/2019-DE 14.03.2019, Affiliated to Dr.NTR UHS, Vijayawada



Bandarulanka, Andhra Pradesh, India
HXP6+7QB, Amalapuram - Ambajipeta Andhra Pradesh
533221, India
Lat 16.612602°
Long 81.949921°
04/09/21 05:36 PM



Bandarulanka, Andhra Pradesh, India
HXM8+482, Mada Street, Bandarulanka, Andhra Pradesh 533221, India
Lat 16.582819°
Long 81.965808°
15/06/23 11:35 AM GMT +05:30



NH-216, Chaitanya Health City, Amalapuram, East Godavari District, A.P. - 533201


08856-239999 www.kimsdental.in

PRINCIPAL
KIMS DENTAL COLLEGE
& HOSPITAL
AMALAPURAM-E.G.Dr., A.P



Bandarulanka, Andhra Pradesh, India
HXM8+482, Mada Street, Bandarulanka, Andhra Pradesh 533221, India
Lat 16.582765°
Long 81.965777°
15/06/23 11:32 AM GMT +05:30

Wukh
PRINCIPAL
KIMS DENTAL COLLEGE
& HOSPITAL
AMALAPURAM-E.G.D.L.A.P



Google

Bandarulanka, Andhra Pradesh, India

HXM8+482, Mada Street, Bandarulanka, Andhra Pradesh 533221, India

Lat 16.582843°

Long 81.965805°

15/06/23 11:34 AM GMT +05:30

GPS Map Camera



Bandarulanka, Andhra Pradesh, India

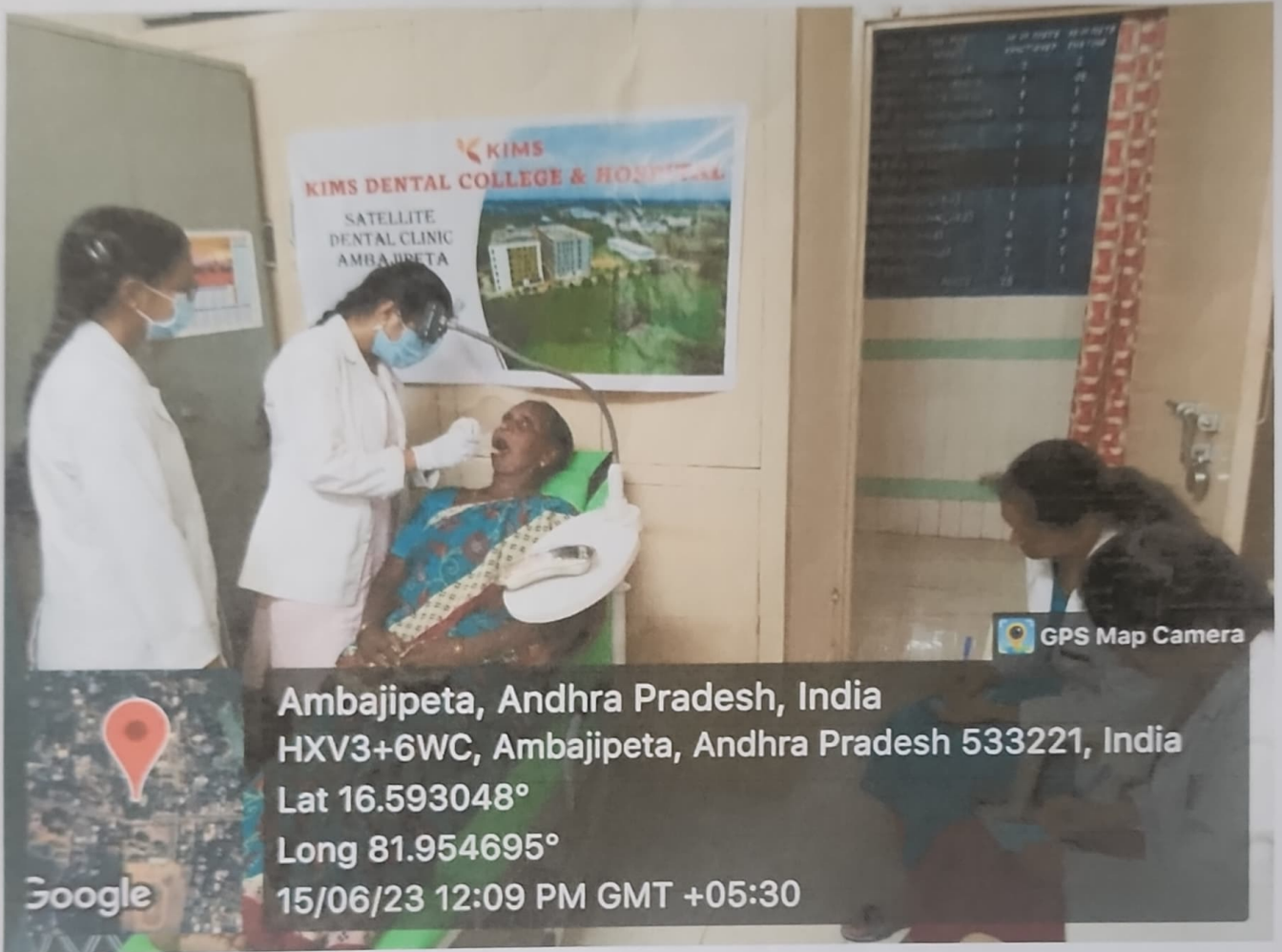
HXM8+48G, Mada Street, Bandarulanka, Andhra Pradesh 533221, India

Lat 16.58269°

Long 81.966027°

GPS Map Camera

PRINCIPAL
KIMS DENTAL COLLEGE
& HOSPITAL
AMMA... AP



Ambajipeta, Andhra Pradesh, India
HXV3+6WC, Ambajipeta, Andhra Pradesh 533221, India
Lat 16.593048°
Long 81.954695°
15/06/23 12:09 PM GMT +05:30



Arundha
PRINCIPAL
KIMS DENTAL COLLEGE
& HOSPITAL
AMALAPURAM, A.P.



Handwritten signature

PRINCIPAL
KIMS DENTAL COLLEGE
& HOSPITAL
AMALAPURAM-E.G.DL.A.P